



April Trail Plan

SouthPointe Trail +
Tierra/Wililamsburg Trail +
Bonus Loop

WELCOME

The 2021 Trail-A-Thon is your chance to explore every inch of trails in our area by running, jogging or walking! Our goal is for more people to see and appreciate the great trail system in Lincoln!

Each month, we'll send Trail-A-Thon participants a guide to that month's trails. This month we tackle the South Pointe & Tierra/Williamsburg trails, with a fun bonus loop at Tierra Park.

We hope to make the Lincoln Trail-A-Thon an experience that you will never forget!

JOIN US!

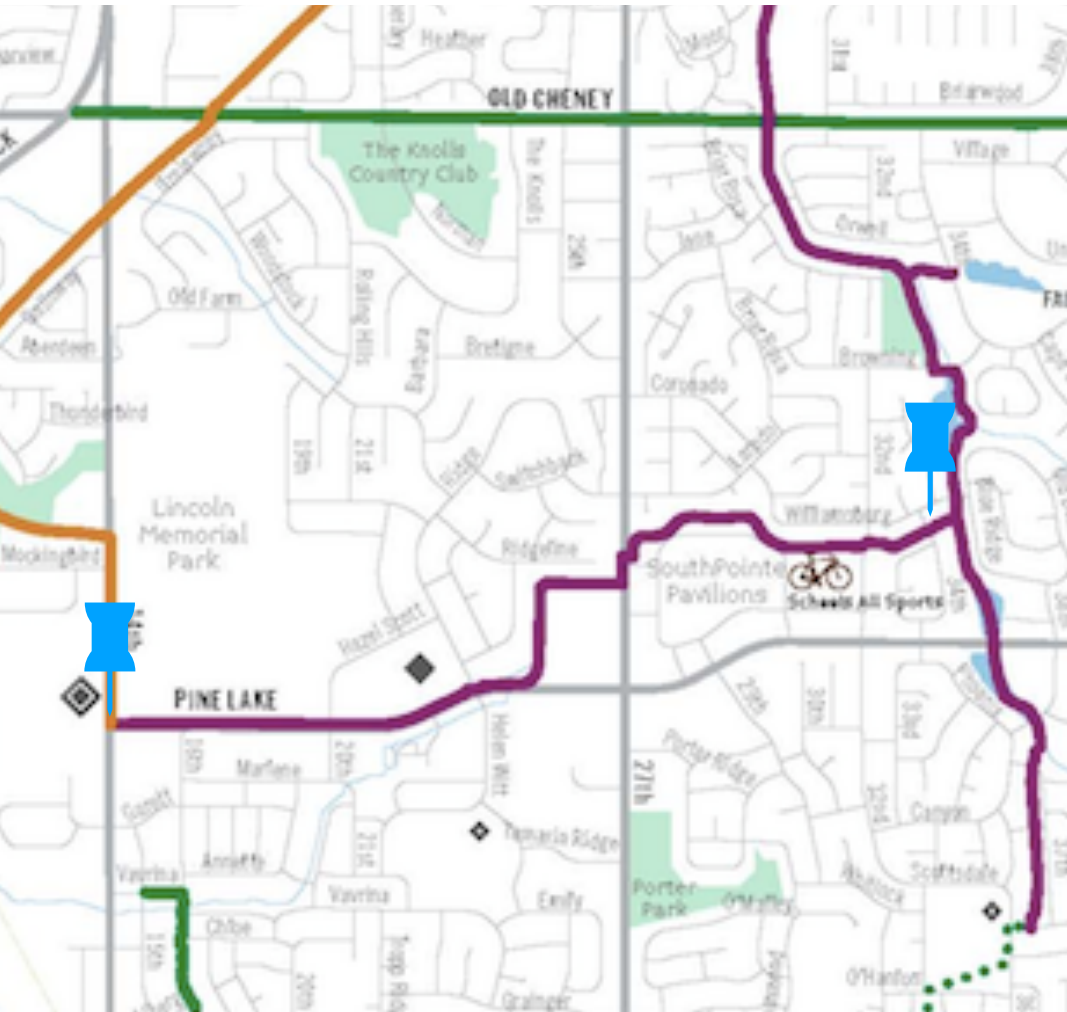
Join our community on Facebook to get updates, and post photos from the trail!

Facebook Page

Downloadable Trail Map

South Pointe Trail

1.96 MILES



START

The trail begins at 14th & Pine Lake, by Southwest High School – where you can park.



NOTE: Some sites note that the trail connects to Rock Island trail at Densmore Park (YMCA) but we chose to start where the actual sign is located. If you choose to start in Densore Park (at the Densore Park sign by tennis courts) this will add 0.62 miles to your run.

SOUTH POINTE

Travels from S. 14th & Pine Lake past Scheels into a neighborhood to join Tierra/Williamsburg Trail.



SOUTH POINTE

The trail winds behind Union Bank at 27th & Pine Lake Rd. and spits you out at 27th.



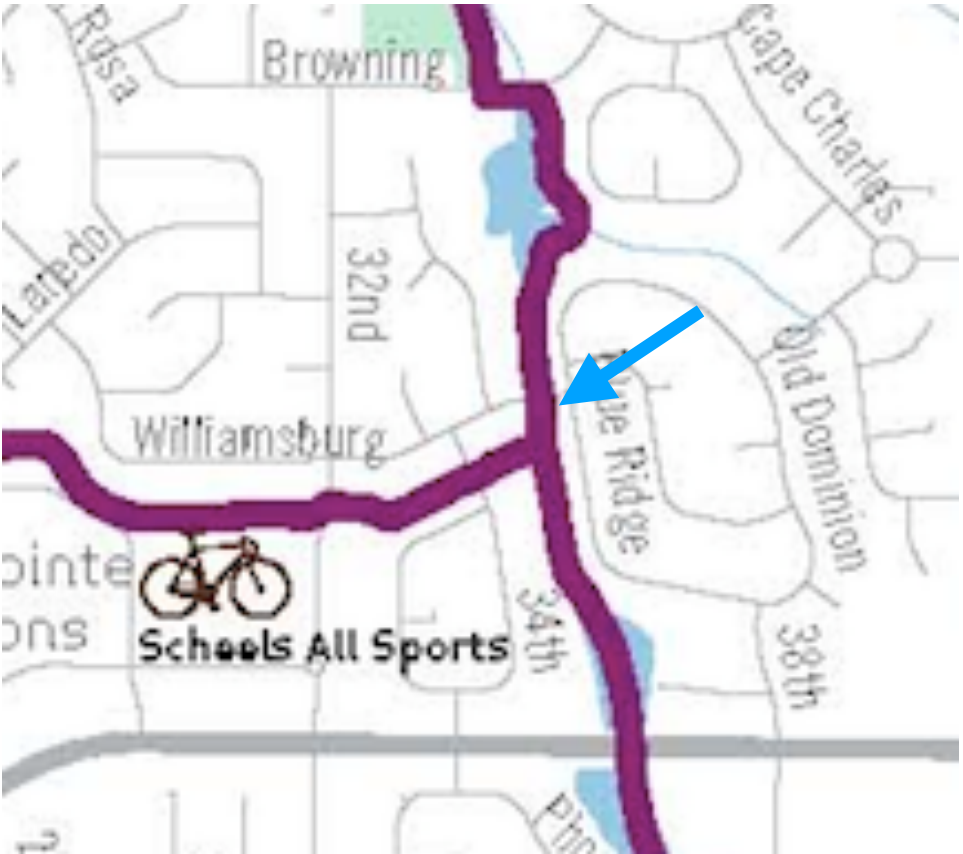
SOUTH POINTE

The trail crosses 27th Street and winds up north around the mall.



TRANSITION TO TIERRA/ WILLIAMSBURG TRAIL

The South Pointe Trail meets the Tierra/
Williamsburg Trail in a neighborhood just
east of South Pointe Mall. There's no
parking at this transition.

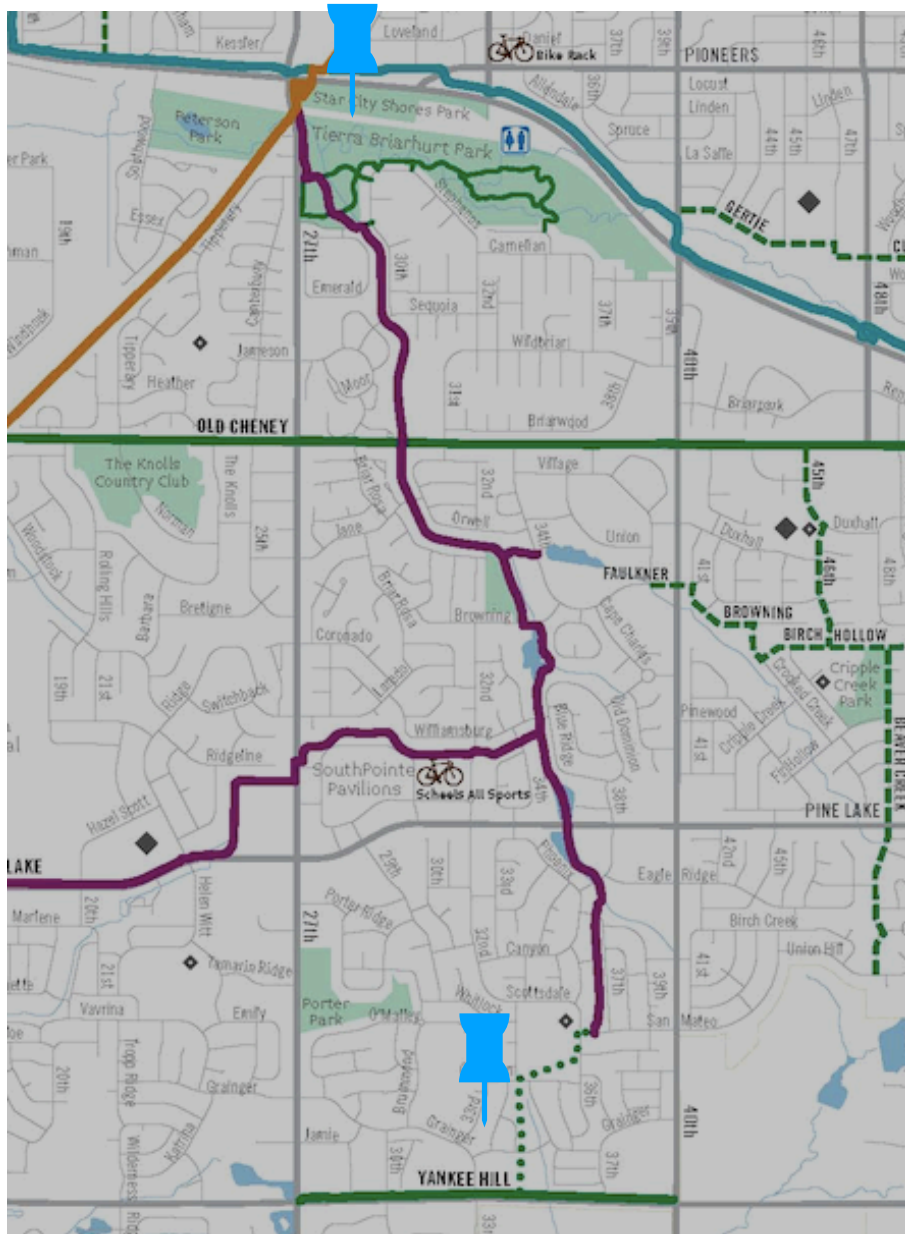


TRANSITION TO TIERRA TRAIL



The Tierra/ Williamsburg Trail

3.67 MILES



START

- This trail runs from Yankee Hill to 27th & HWY 2. If you start at 27th & HWY 2, you'll cross the highway on a bridge, then see the sign below.
- **Parking:** We recommend starting at 27th & HWY 2, parking at Arby's, as it's the most accessible spot to get on the trail.



TIERRA

The trail crosses Old Cheney Rd., which can be busy with street traffic.



TIERRA

The view at 27th Street.



END

At the south end, this trail ends at 36th & San Mateo Ln., by Cavett Elementary.



END

NOTE: The Great Plains Trail Network map notes a temporary trail from 36th & San Mateo to Yankee Hill. While it's not officially part of the trail, that section is now complete. So 36th & San Mateo is the official point, but you can continue to Yankee Hill. Note that there is not any easy way to park here, but you can park at Baxter Toyota or at S. 33rd & Yankee Hill.



NOTE

Here's how, logistically, we handled running the South Pointe and Tierra/Williamsburg trails at the same time.

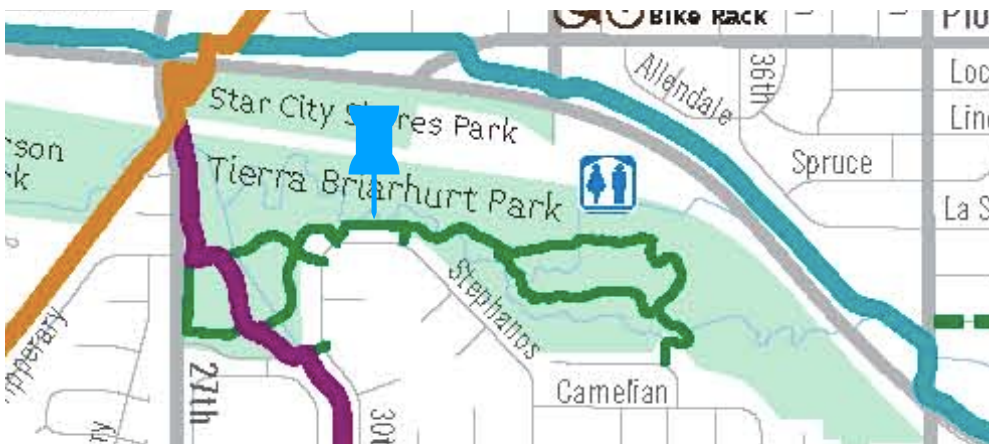
1. We ran the SouthPointe trail first as referenced above.
2. When we intersected the Tierra/Williamsburg trail, we turned right (south) and ran until we made it to Yankee Hill Rd.
3. We then ran the entire length of the Tierra/Williamsburg trail as referenced above.

It's .87 miles from the trail intersection to San Mateo Lane, and another .64 miles to Yankee Hill. So going from the intersection to Yankee Hill and back is 3.02 miles.

The Tierra Loop

1.51 MILES

This loops through and around Tierra Briarhurst park, and you can park in the Tierra park lot, then access the loop on the north or south end of the park. While it's not on the Great Plains Trail Network site, its close to the Tierra trail and takes you over some fun bridges and through nature



THANK YOU

Good luck on the trails this month, we look forward to seeing you out there! Post your photos to the Facebook page and be sure to come back in May for more trails!