



# May Trail Plan

Billy Wolff Trail

# WELCOME

The 2021 Trail-A-Thon is your chance to explore every inch of trails in our area by running, jogging or walking! Our goal is for more people to see and appreciate the great trail system in Lincoln!

Each month, we'll send Trail-A-Thon participants a guide to that month's trails. This month it's the Billy Wolff Trail

We hope to make the Lincoln Trail-A-Thon an experience that you will never forget!

# JOIN US!

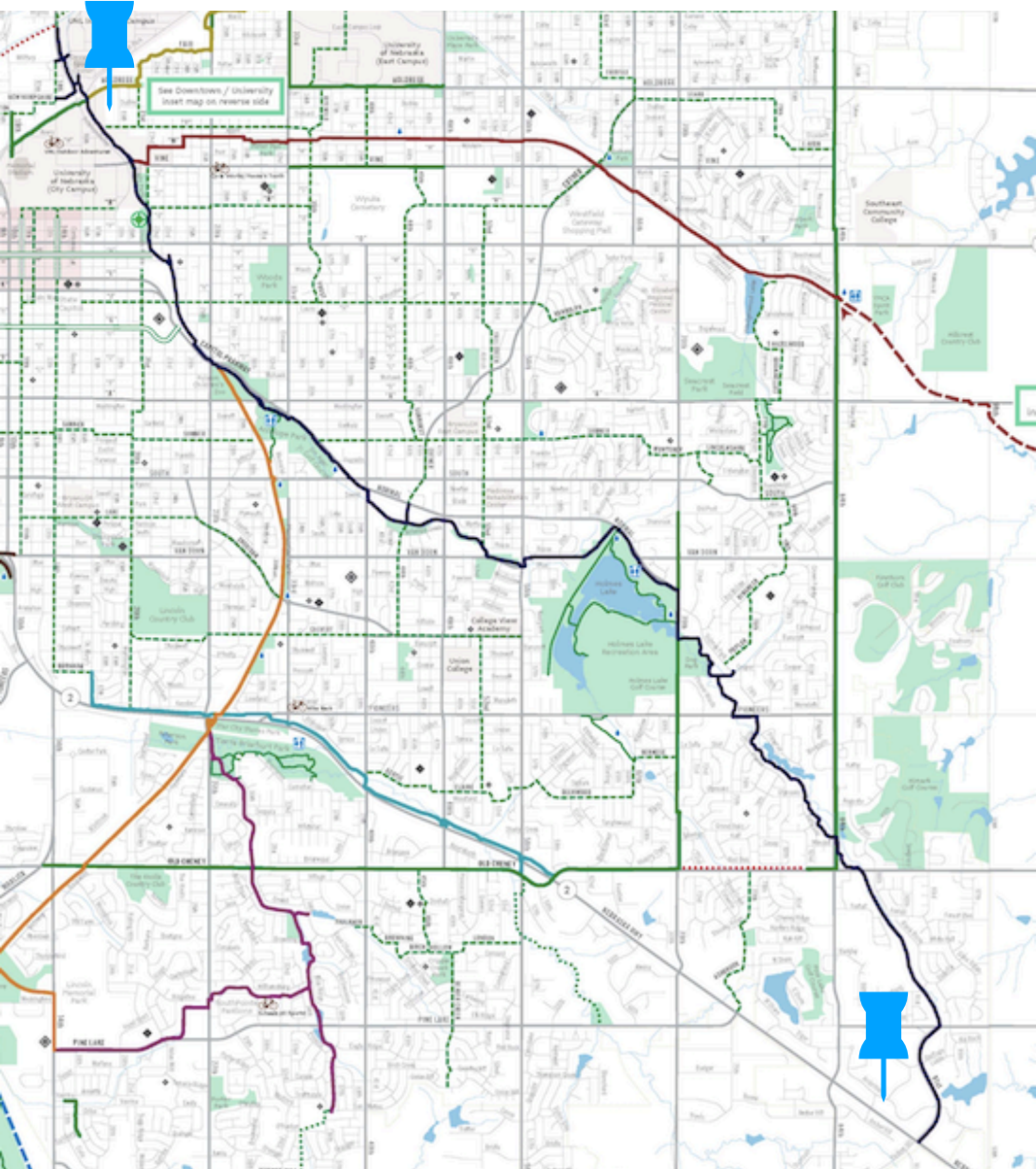
Join our community on Facebook to get updates, and post photos from the trail!

**Facebook Page**

**Downloadable Trail Map**

# Billy Wolff Trail

11.29 MILES



# Billy Wolff Trail

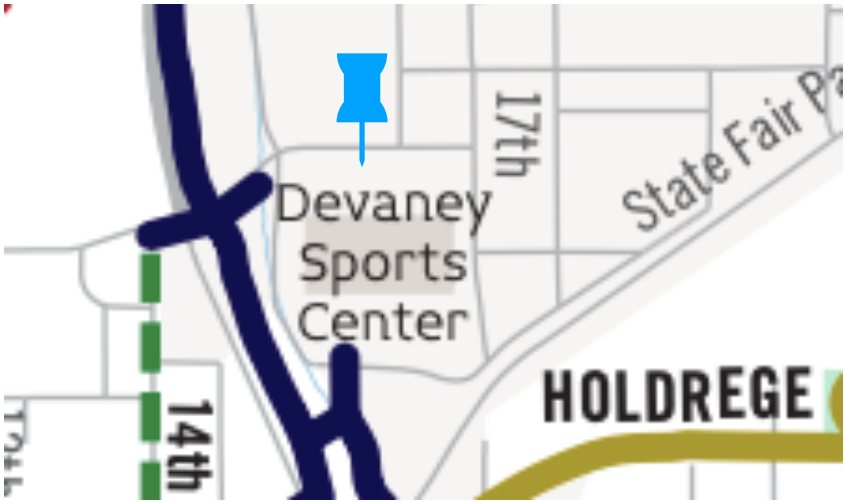
This is the longest trail of the Trail-a-Thon. It traverses the length of the city extending from downtown (near Bob Devaney Sports Center) to Hwy 2 & S. 91<sup>st</sup> street (near SouthLake Rehab). It is a beautiful, easy-to-follow trail with hills, grasslands, parks, tree-lined curves, tunnels and city life.

# NOTES

1. Caution: if you Google Map “Billy Wolff Trail”, it shows that this trail stops at 27th/ Normal Blvd. This is untrue. With the development/expansion of the Antelope Creek Project, this trail now runs as described above.
2. If it helps; we had an idea for those running the Virtual Lincoln half-marathon this year. The Billy Wolff trail is 11.29 miles. It goes by Holmes Lake. Holmes Lake trail (around lake) is approx. 2 miles. You could combine these two for your 13.1 miles. For those running the whole marathon, you could go out and back on these trails to give you the 26.2 miles. It is a hilly route certain sections but you get to see the entire city so that’s fun!

# START

If you're running the entire thing, you can park at Bob Delaney Sports Center to run North-South...

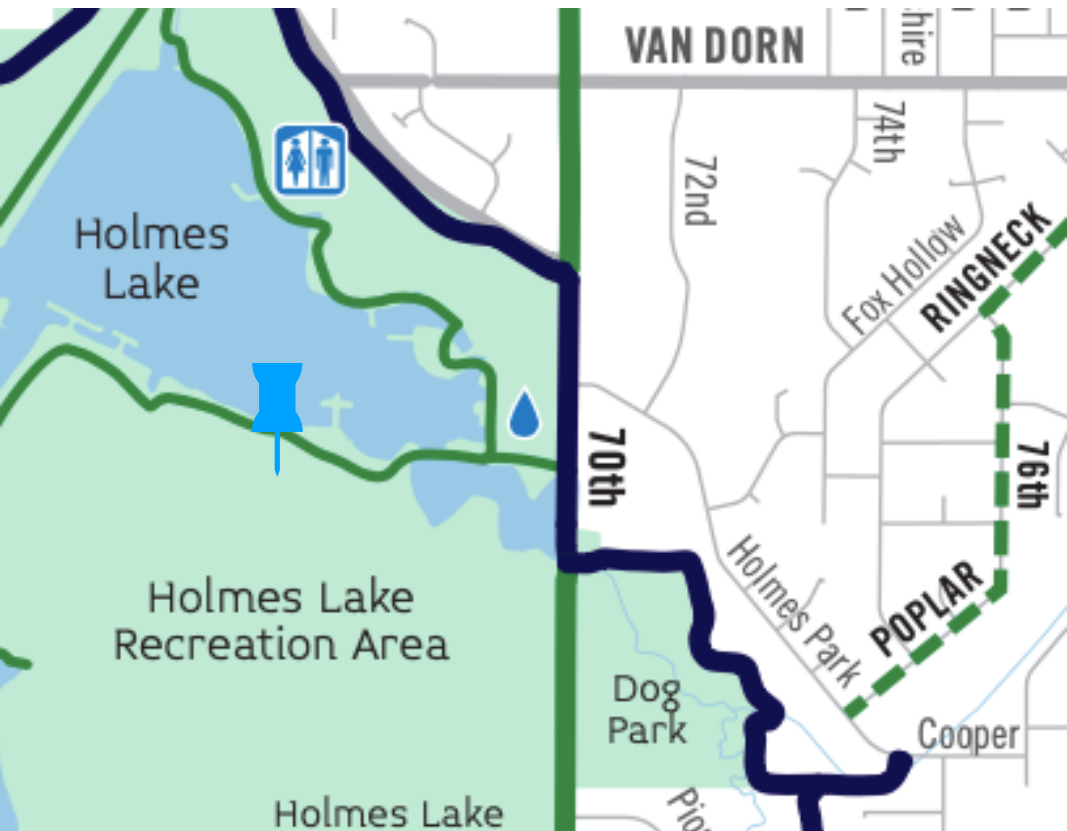


...or at SouthLake Rehab, where you can walk toward Hwy 2 to start at the trail sign, if you want to run South-North.



# START

For those who may only want to do half the trail at a time, a good option would be to be park on west side of Holmes Lake (closest to dam). This is approx. a half-way point along the trail.



# STARTING OUT SOUTH

We decided to start at the south-end of the trail (near Hwy 2). Although hilly at times going toward downtown, overall elevation proved to be a downhill trajectory.



# 95th & PINE LAKE

Look for this sign at 95th & Pine Lake, which will direct you to an underpass under Pine Lake Rd.



# 84th & PINE LAKE

This is just before the 84th Street underpass where the trail intersects with the 84th Street Trail.



# 84th ST. UNDERPASS

Here's where the trail intersects 84th street. Go right, under the underpass.



# PIONEERS BLVD.

You'll run by Fleet Feet on Pioneers....



# PIONEERS BLVD.

This underpass will take you underneath  
Pioneers, right after you pass Fleet Feet.



# 70th STREET

Coming out of the Pioneers underpass,  
just before Holmes Lake – stay left at this  
little fork.



# 70th STREET

Just after the 70th Street underpass you'll see this sign, where the trail intersects with the 70th Street Trail. To stay on Billy Wolff, go north on 70th St. and turn left on Normal Blvd, then follow until the trail turns left just past the dam.



# 40th & NORMAL

Because of the length of this trail, there are many “off-ramps,” intersections, underpasses and trail route connections – like this. However, most of the trail is marked with lines & arrows so follow these and you should have no problems navigating.



# A St. UNDERPASS

You'll run past Antelope Park and then see this underpass going under A Street. Just stay right to go under this. After this you'll pass the Lincoln Zoo, then approach 27th Street. Stay right to go under the 27th Street underpass.



# CAPITOL PARKWAY

As you run down Capitol Parkway you'll cross this bridge right before you get to Lincoln High School.



# ANTELOPE VALLEY

When you get to Antelope Valley there are lot of hills and underpasses, so you'll have to stay to the underpasses to keep off the intersections.



# DOWNTOWN

As you navigate the end of the trail you'll head through the Antelope Valley trails and around downtown.



# DOWNTOWN

As you navigate the end of the trail you'll head through the Antelope Valley trails and around downtown.



# DEVANEY

You'll wind up at the Bob Devaney Sports Center.



# THANK YOU

Stay safe, active & healthy. We look forward to seeing you on the trails! Post your photos to the Facebook page and be sure to come back in June for more trails!